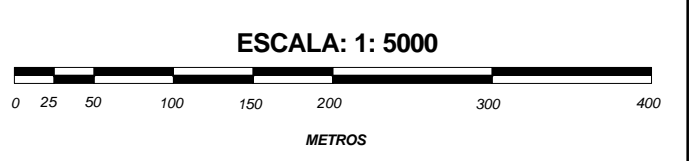
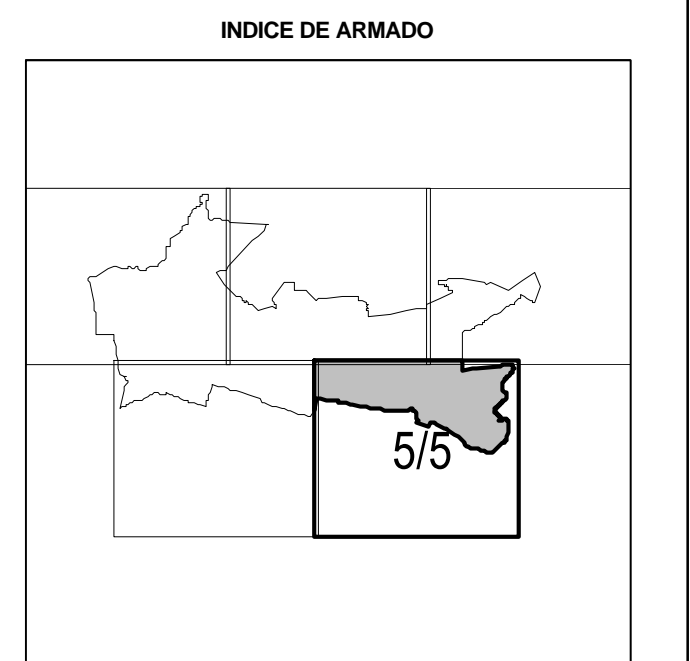
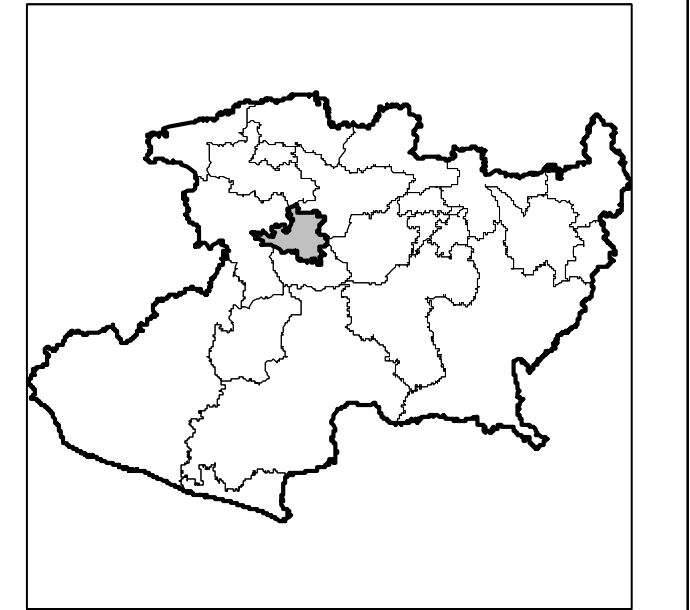


SIMBOLOGÍA

| | |
|----------------------------------------------|-----------------------|
| LÍMITES | |
| ESTATAL | — |
| DISTRITAL LOCAL | - · - · - |
| MUNICIPAL | - - - - - |
| SECCIONAL | — (thick) |
| MANZANA | — (thin) |
| CLAVES GEOELECTORALES | |
| DISTRITAL LOCAL | 00 |
| SECCIONAL | 0000 |
| MANZANA | 0000 |
| LOCALIDAD | (0000) |
| VÍAS DE COMUNICACIÓN | |
| CARRETERA PAVIMENTADA | == |
| TERRACERA | — (dashed) |
| BRECHA | — (dotted) |
| VEREDA | — (dash-dot) |
| VÍA DE FERROCARRIL | — (cross-ticks) |
| HIDROGRÁFICOS | |
| PRESA, LAGO O LAGUNA | — (blue wavy) |
| RÍO, ARROYO O CANAL | — (blue line) |
| DEPOSITO O TOMA DE AGUA | — (blue circle) |
| OTROS | |
| LOCALIDAD RURAL | ▲ |
| CABECERA SECCIONAL | ▲ (square) |
| SERVICIOS | |
| IGLESIA | — (cross) |
| ESCUELA | — (house) |
| ASISTENCIA MEDICA | — (house with cross) |
| MERCADO | — (house with square) |
| PALACIO MUNICIPAL Y/O DELEGACIONAL | — (house with square) |
| PUNTE PEATONAL AEREO, SUBTERRANEO | — (house with square) |
| PUNTE VEHICULAR AEREO, SUBTERRANEO | — (house with square) |
| ESTACION DEL METRO | — (house with square) |
| PLAZA Y/O MONUMENTO | — (house with square) |
| AREA VERDE | — (green square) |
| CAMELLON CON AREA VERDE, CONCRETO Y/O ADQUIN | — (green square) |
| CEMENTERIO | — (house with square) |



PLANO URBANO SECCIONAL
IDENTIFICACIÓN ELECTORAL

| | | |
|-----------------------------------------------------------------|----------------------|------------------------------------|
| ENTIDAD: | MICHOACÁN | 16 |
| DISTRITO ELECTORAL LOCAL: | URUAPAN | 14 |
| MUNICIPIO: | URUAPAN | 103 |
| LOCALIDAD: | URUAPAN DEL PROGRESO | 0001 |
| AUTORIZO | | |
| LIC. JAIME QUINTERO GOMEZ | | |
| VOCAL ESTATAL DEL R.F.E. | | |
| ESFEROIDE: | WGS84 | PROYECCIÓN: TRANSVERSA DE MERCATOR |
| FECHA DE ACTUALIZACIÓN DE LA BASE DIGITAL: 14 DE ENERO DEL 2009 | | |
| FUENTE: R.F.E. D.C.E. 2009 | | |
| DISTRITACION LOCAL: INSTITUTO ELECTORAL DE MICHOACÁN | | |